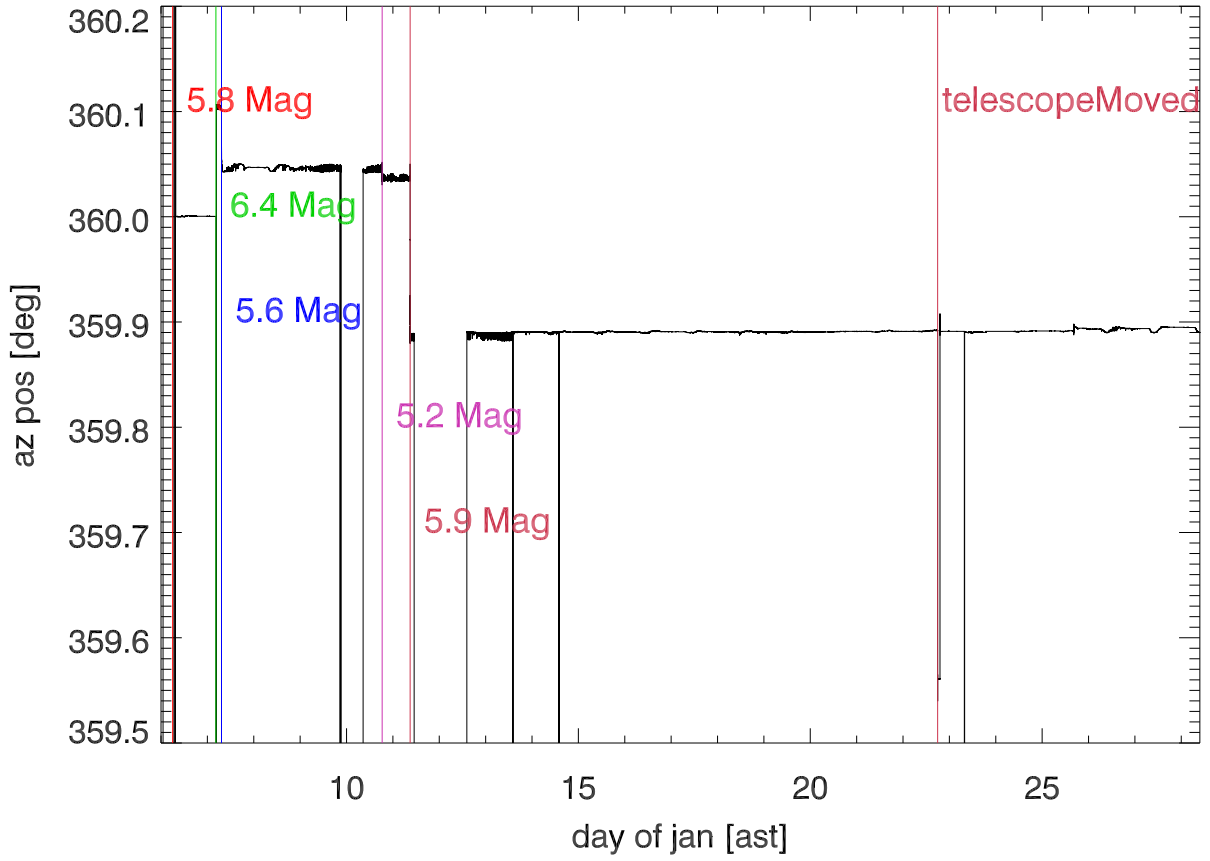
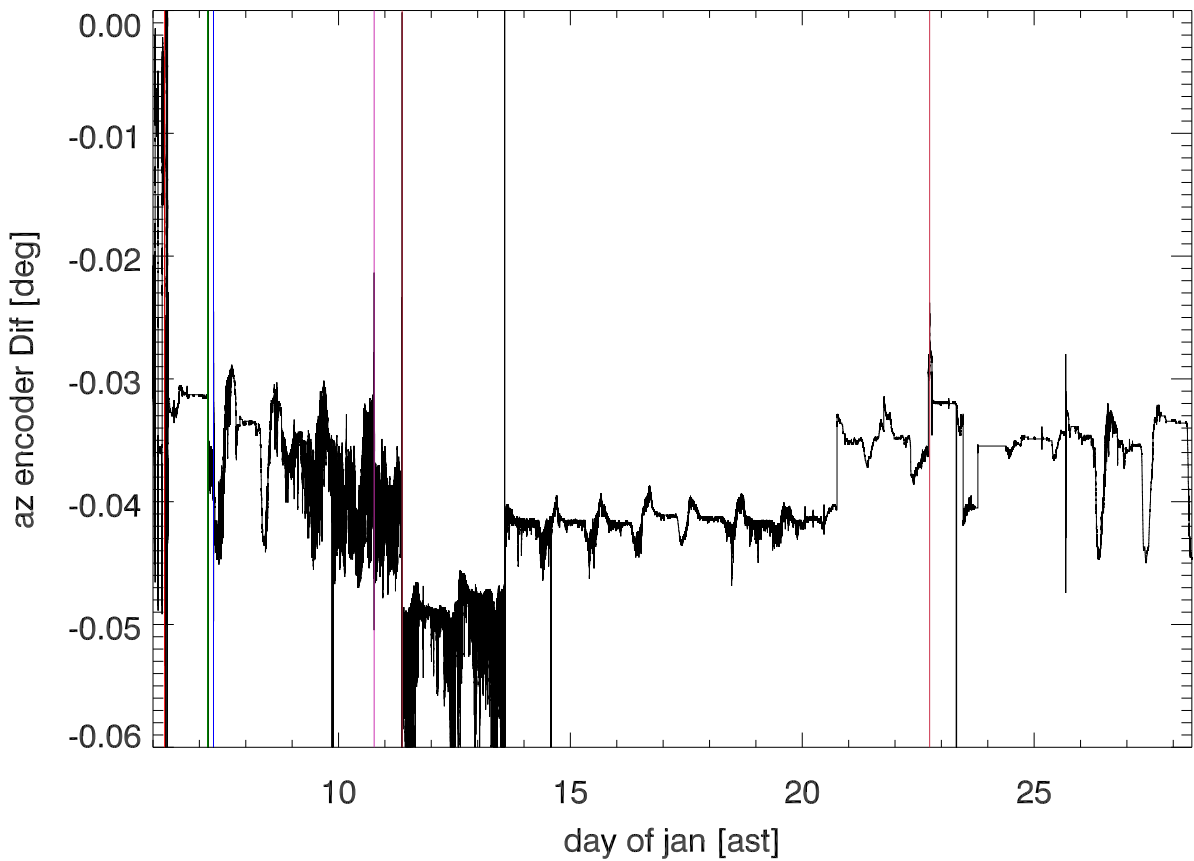


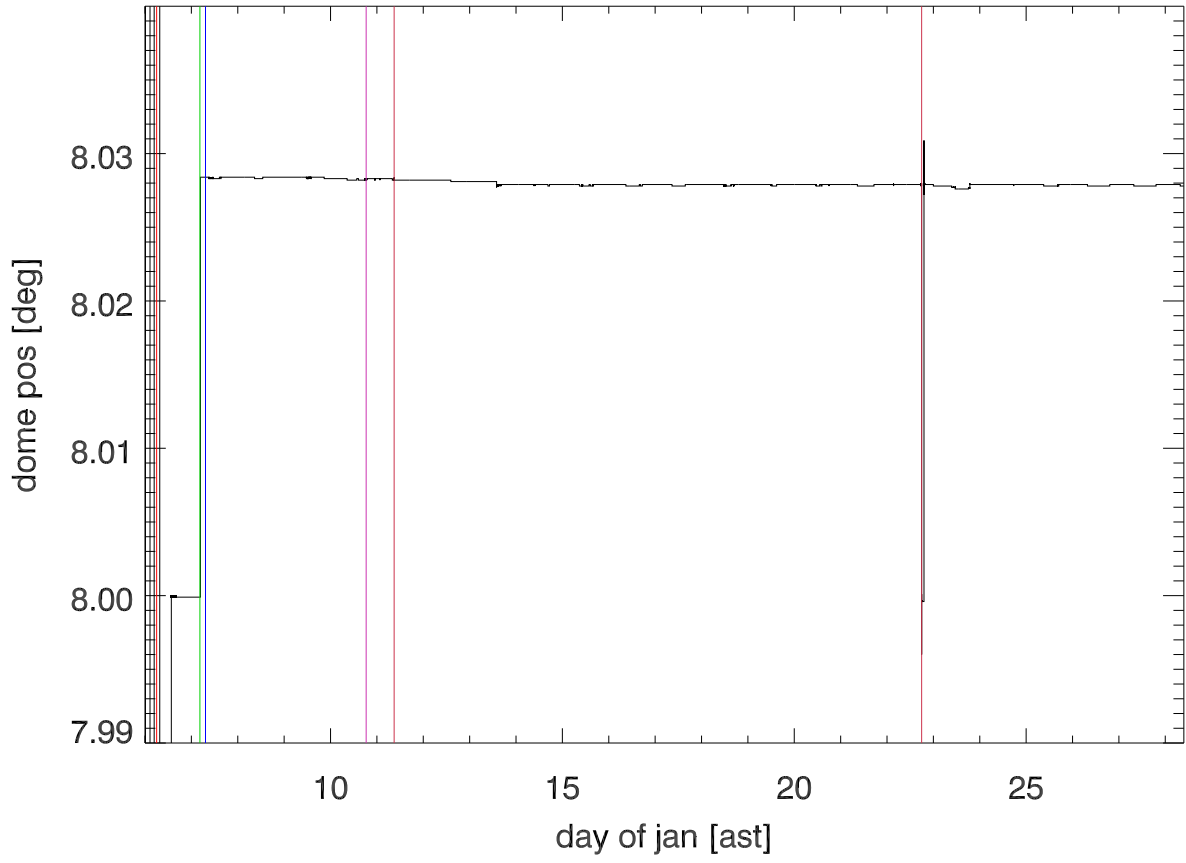
azimuth position 6-28jan20 during earthquakes



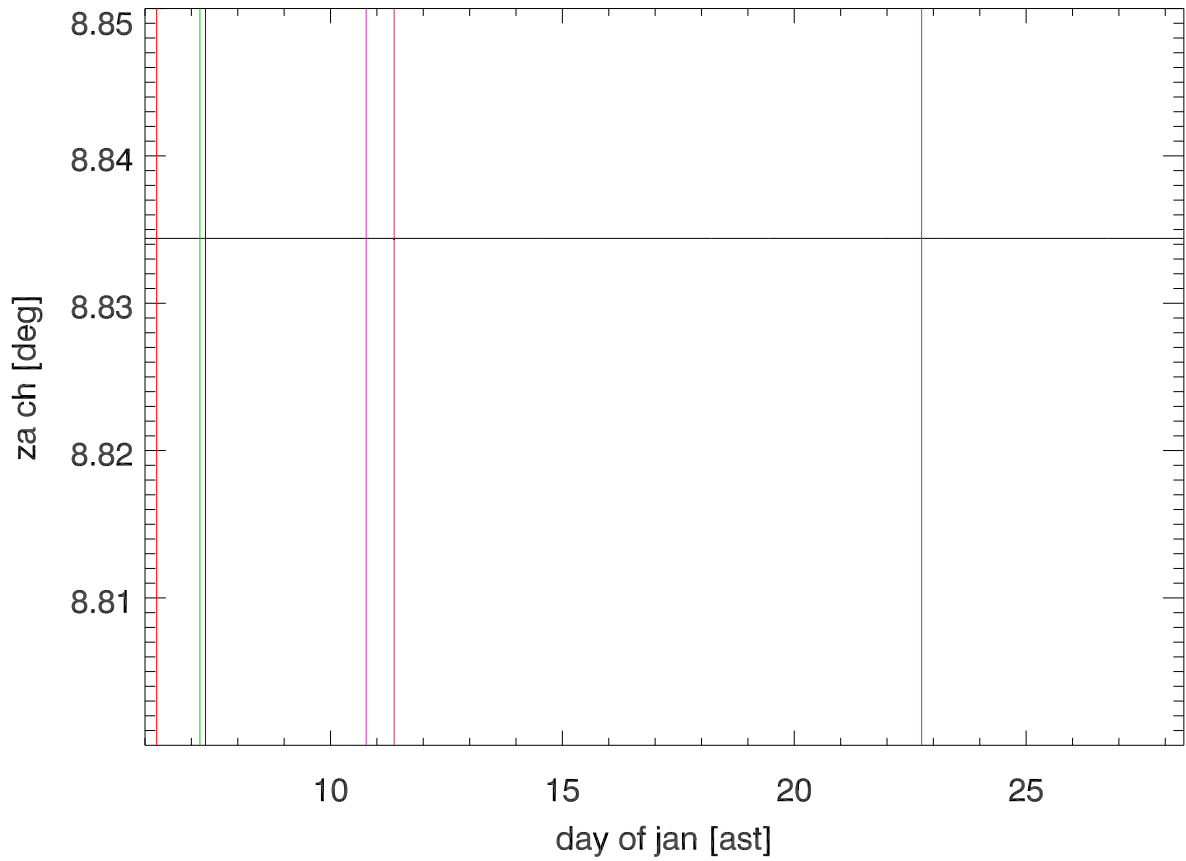
azimuth encoder difference



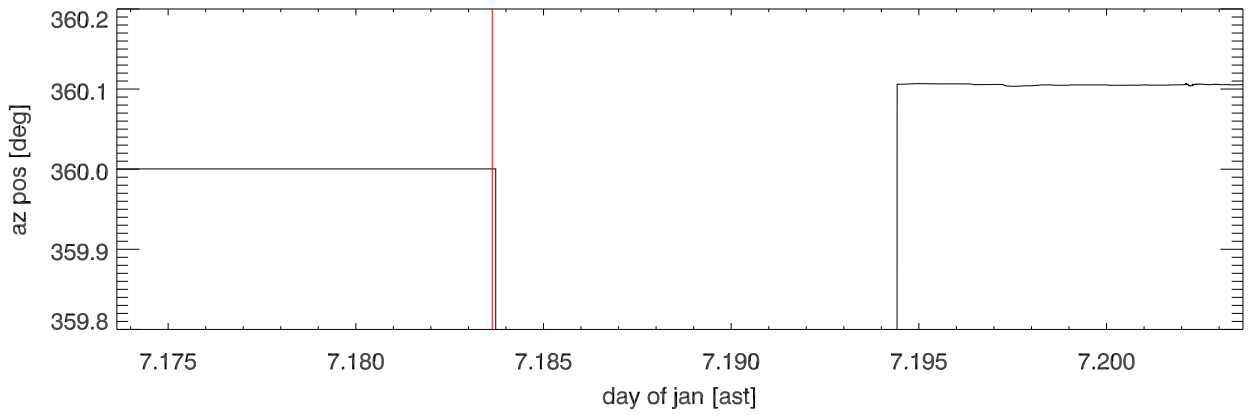
dome za position



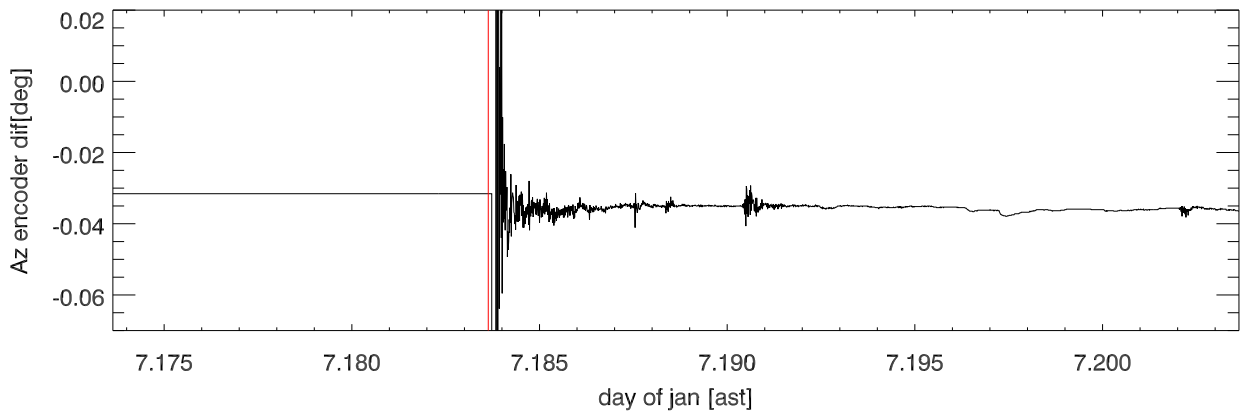
carriage house za position



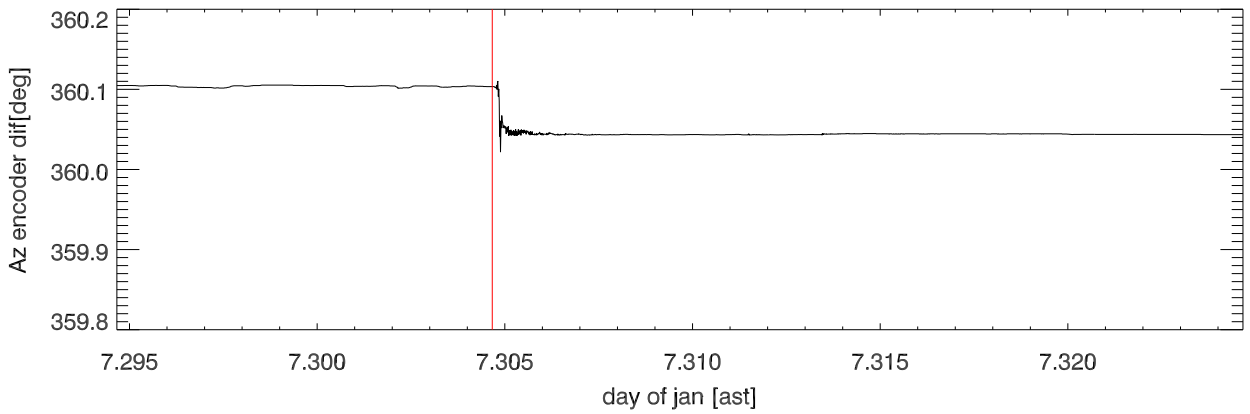
azimuth position for 6.4 Mag Quake on 7Jan20 04:24:26AST



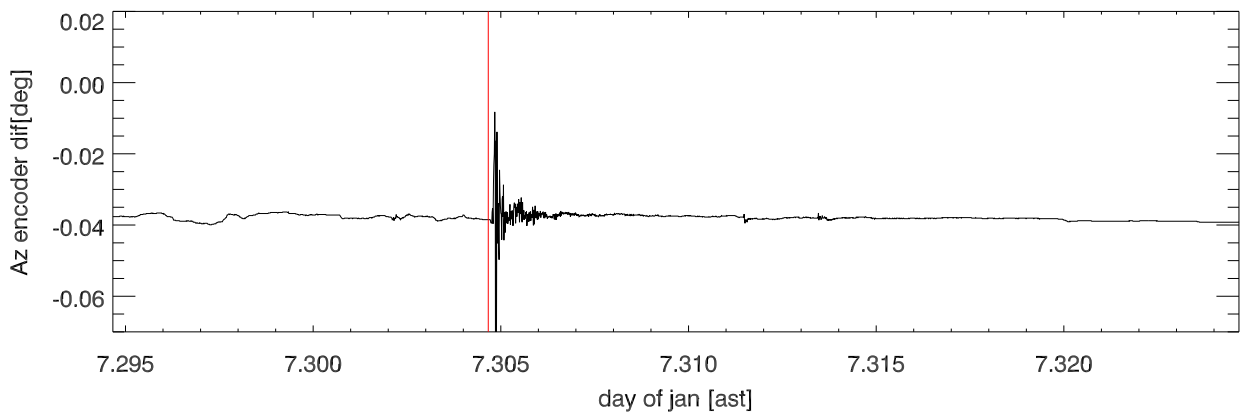
azencoder difference for 7Jan20 04:24:26AST



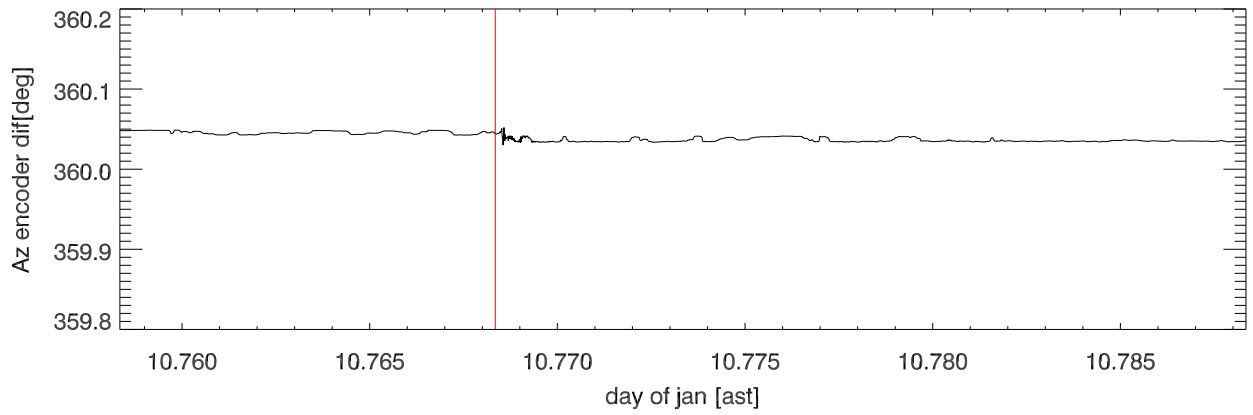
azimuth position for 5.6 Mag Quake on 7Jan20 07:18:43AST



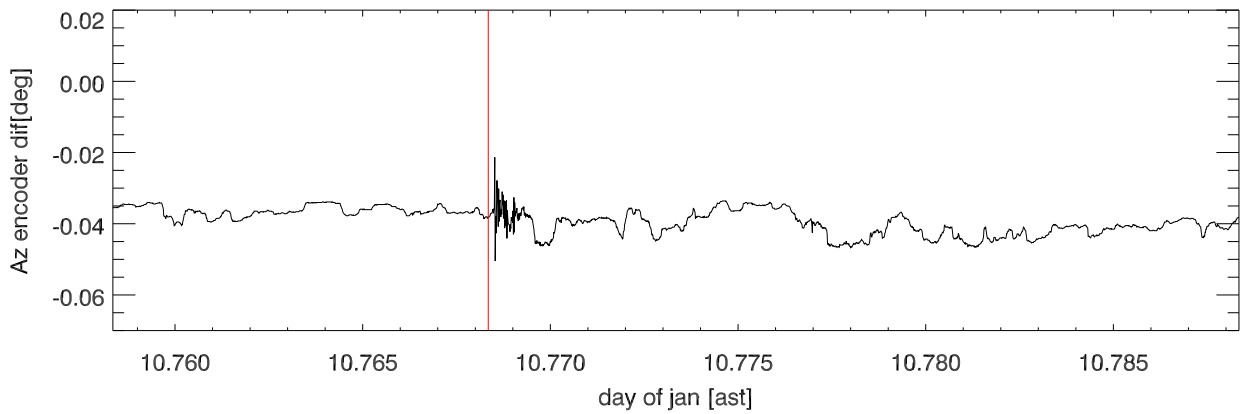
azencoder difference for 7Jan20 07:18:43AST



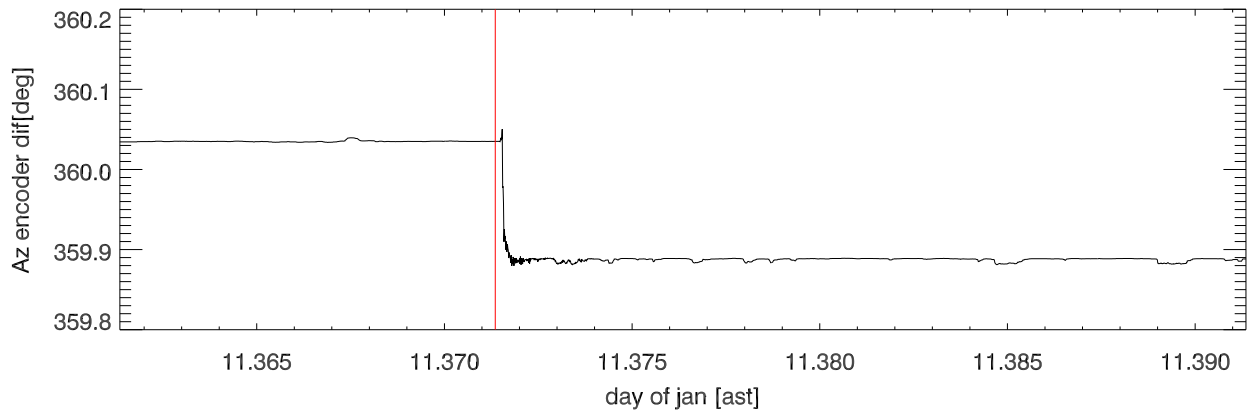
azimuth position for 5.2 Mag Quake on 10Jan20 18:26:25AST



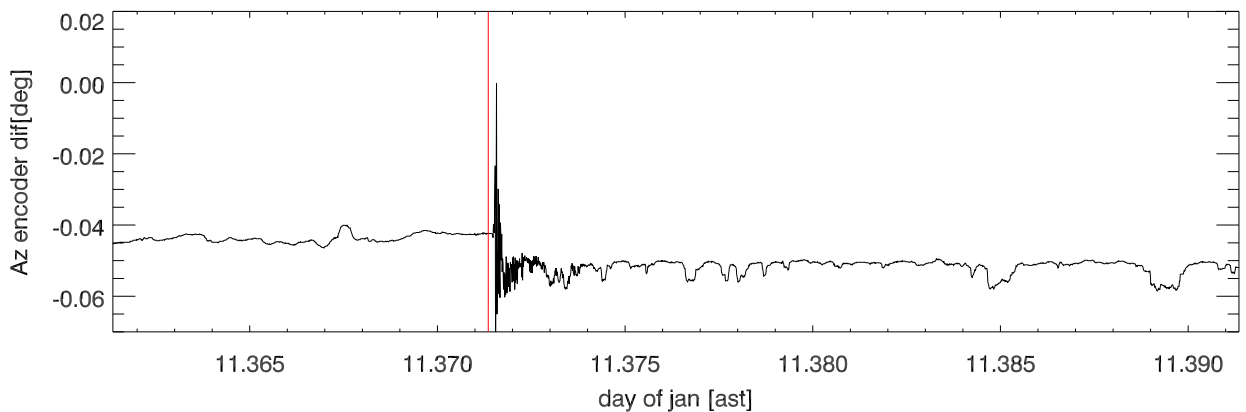
azencoder difference for 10Jan20 18:26:25AST



azimuth position for 5.9 Mag Quake on 11Jan20 08:54:45AST



azencoder difference for 11Jan20 08:54:45AST



dome za position

