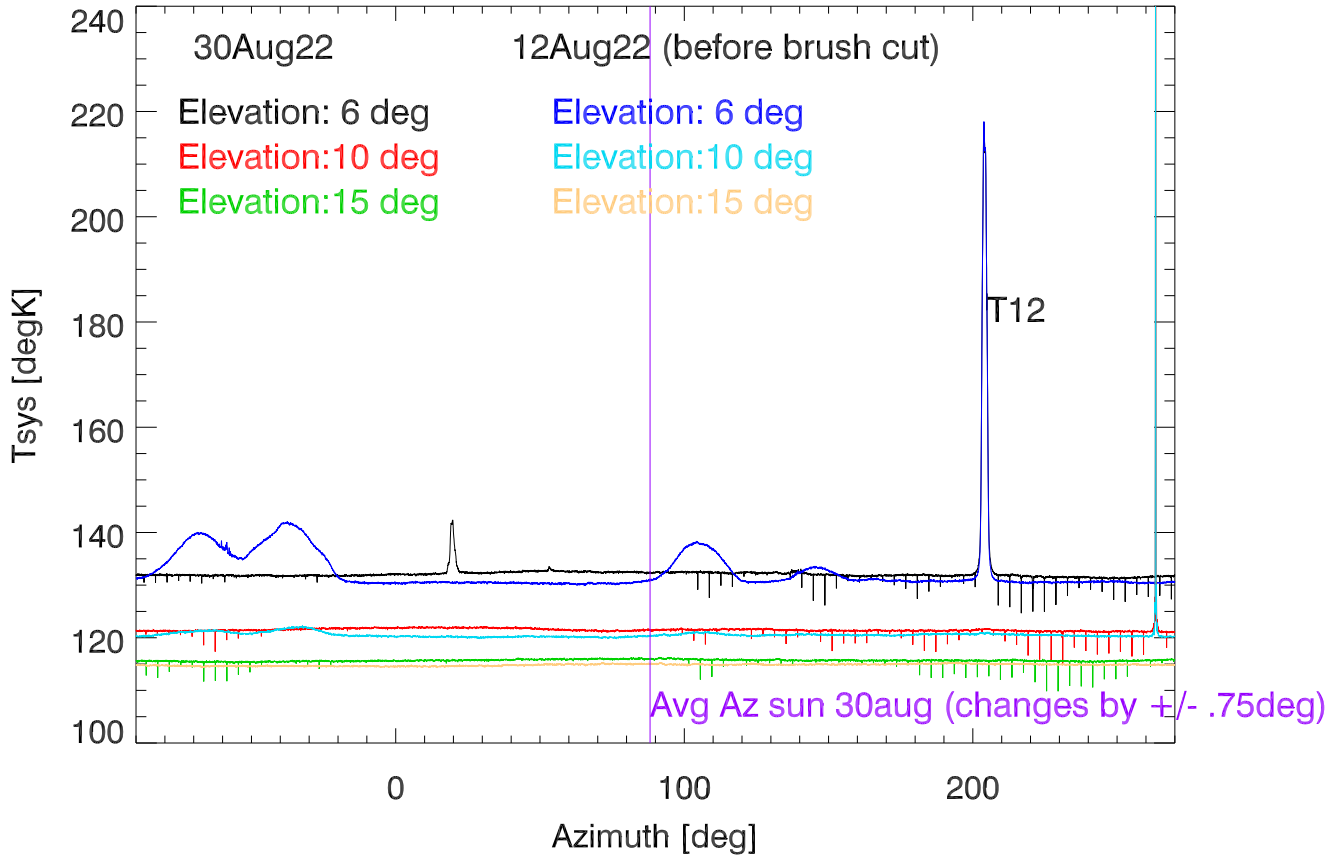
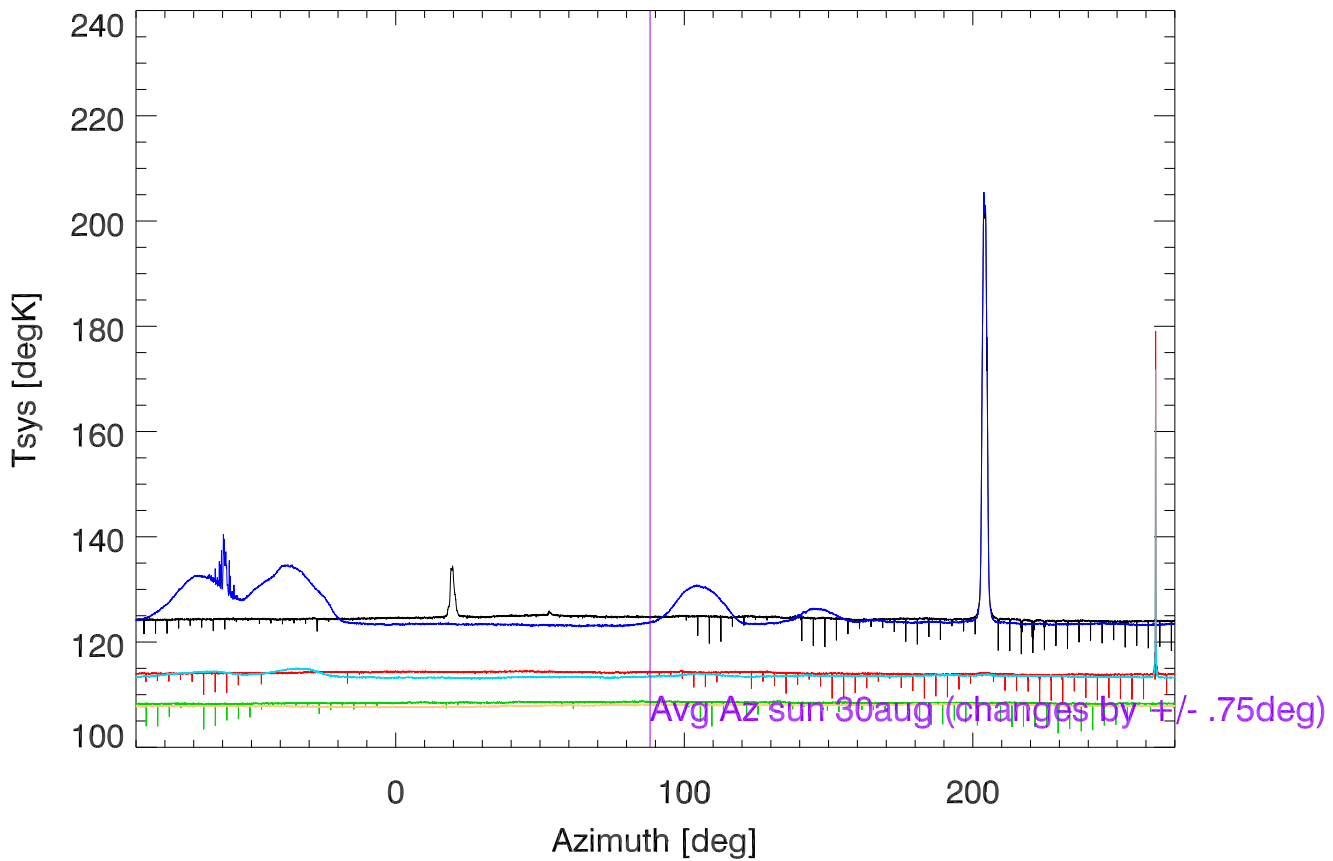


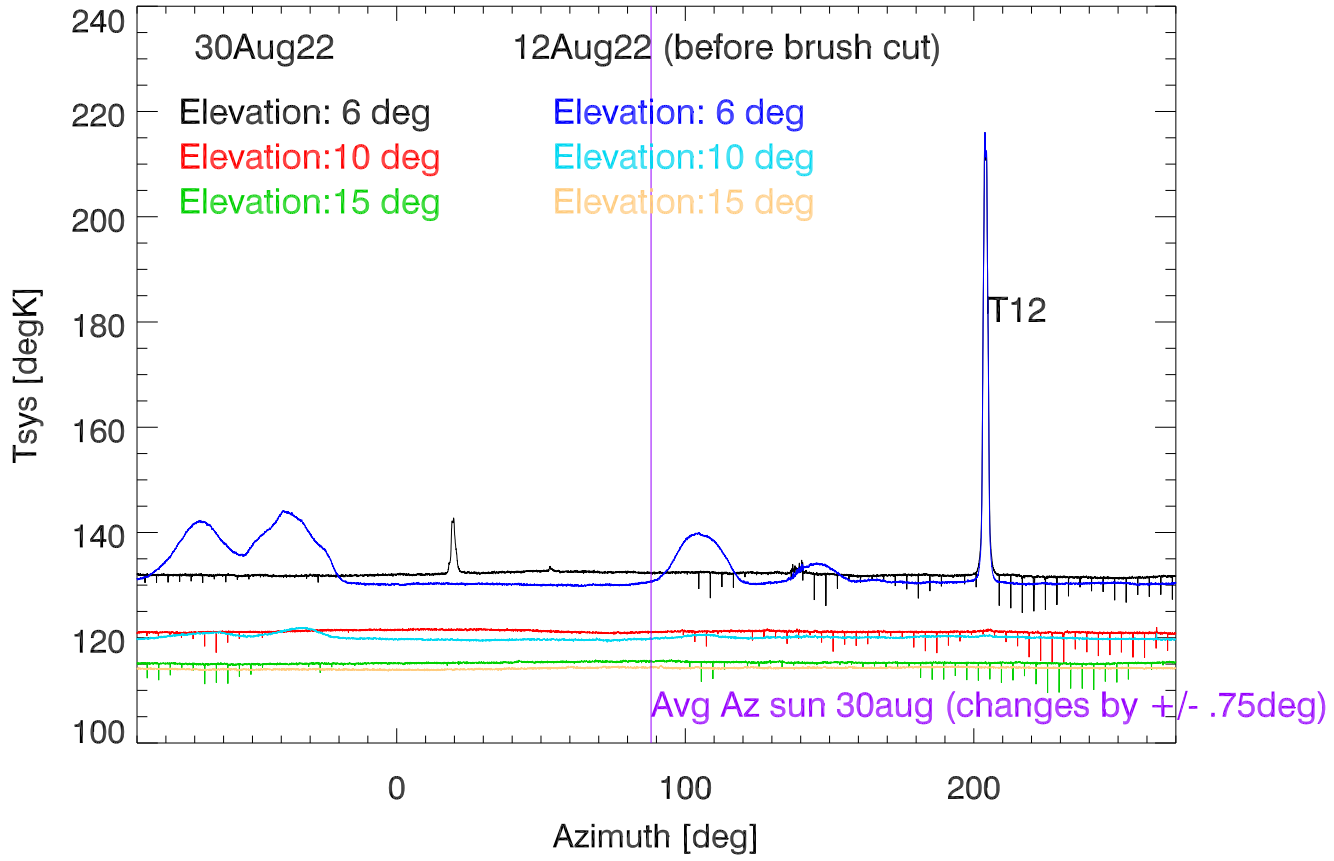
220830 12meter,tsys vs azimuth. cfr:8218 Mhz. PoIA



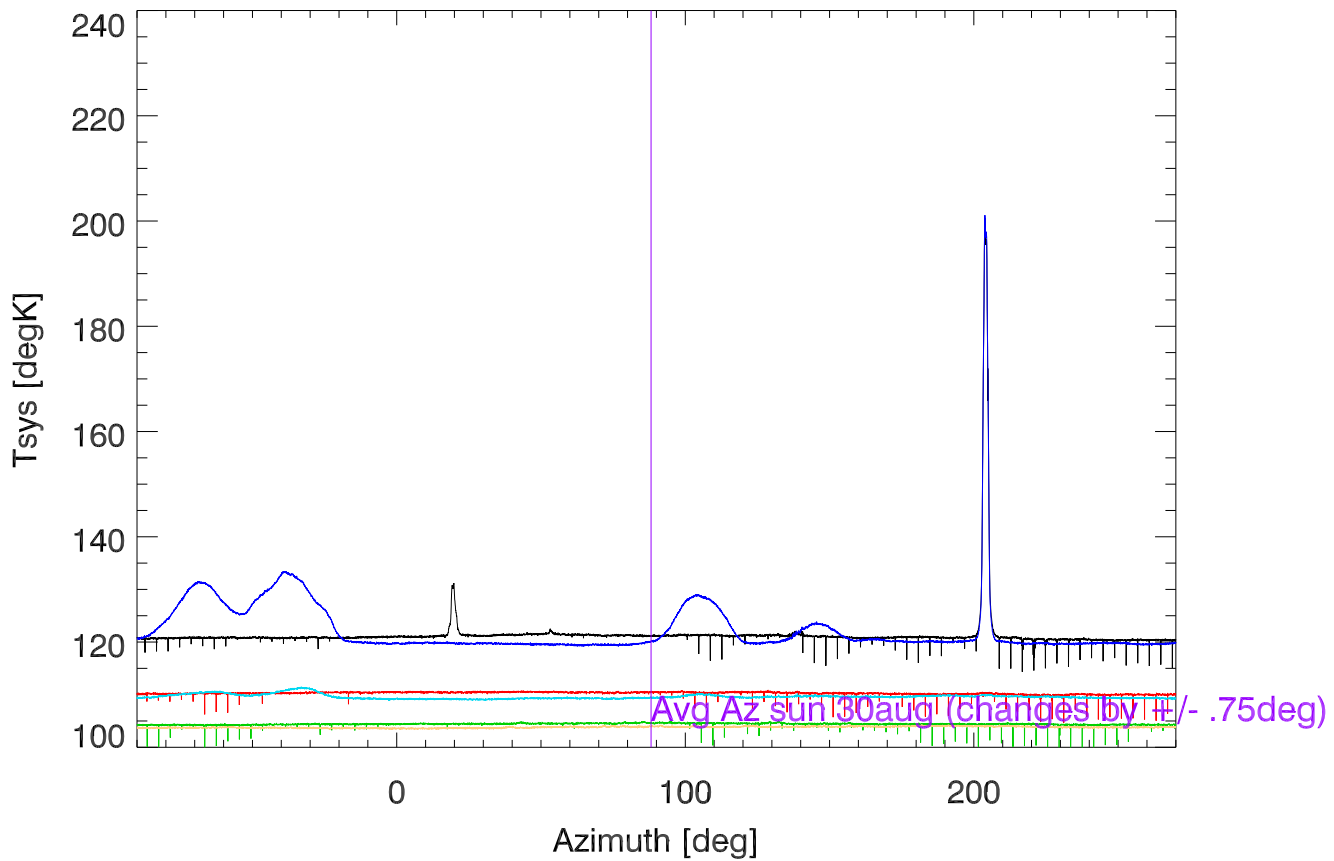
PoIB



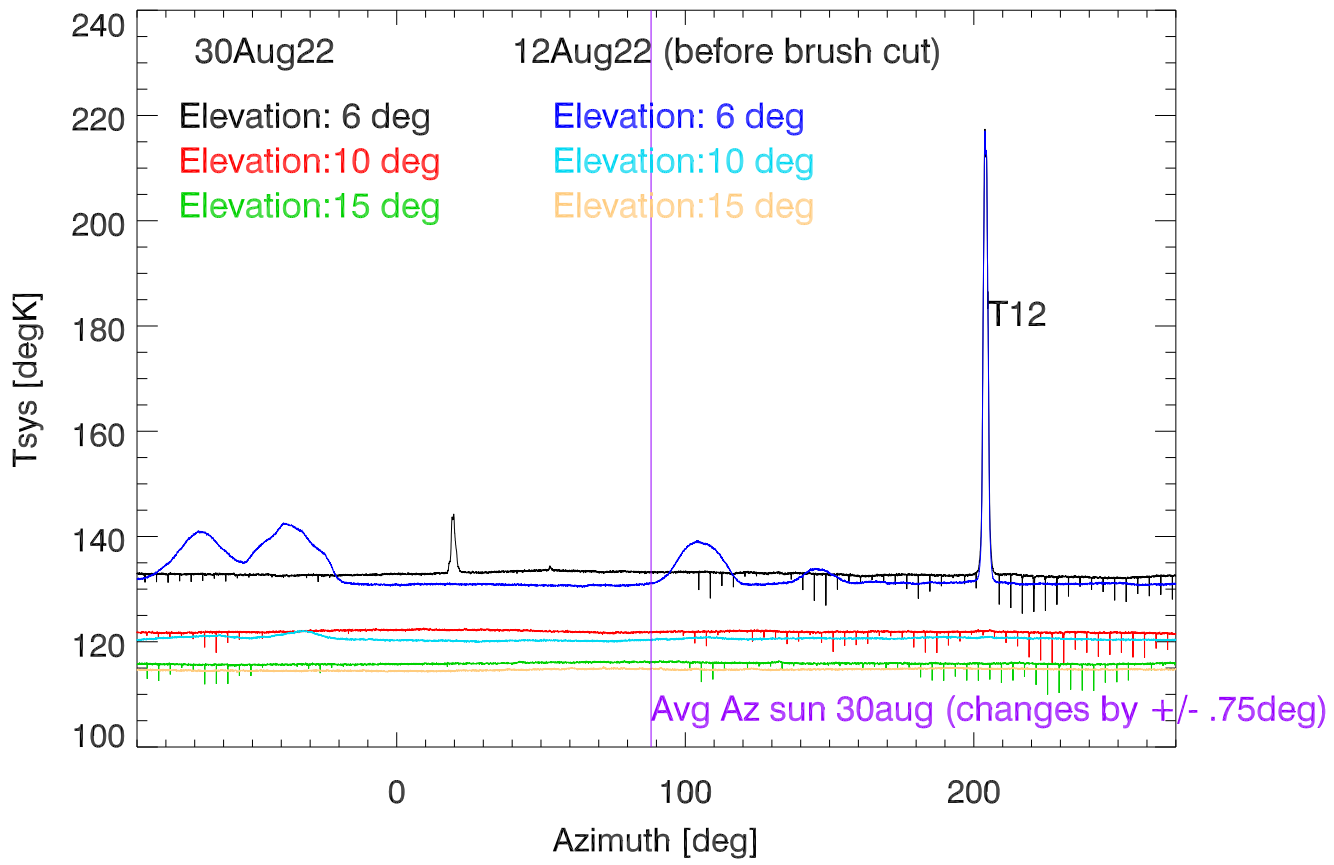
220830 12meter,tsys vs azimuth. cfr:8362 Mhz. PoIA



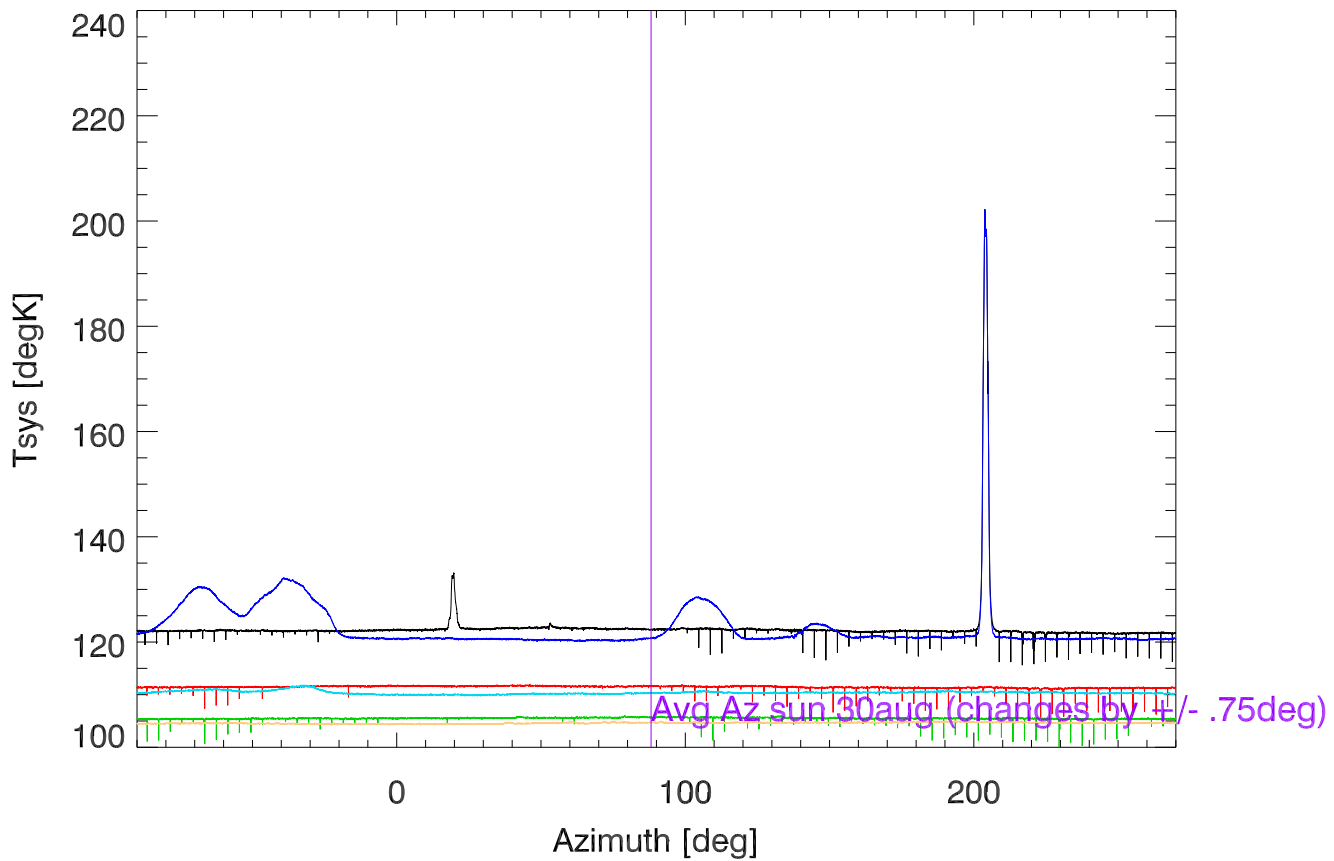
PoIB



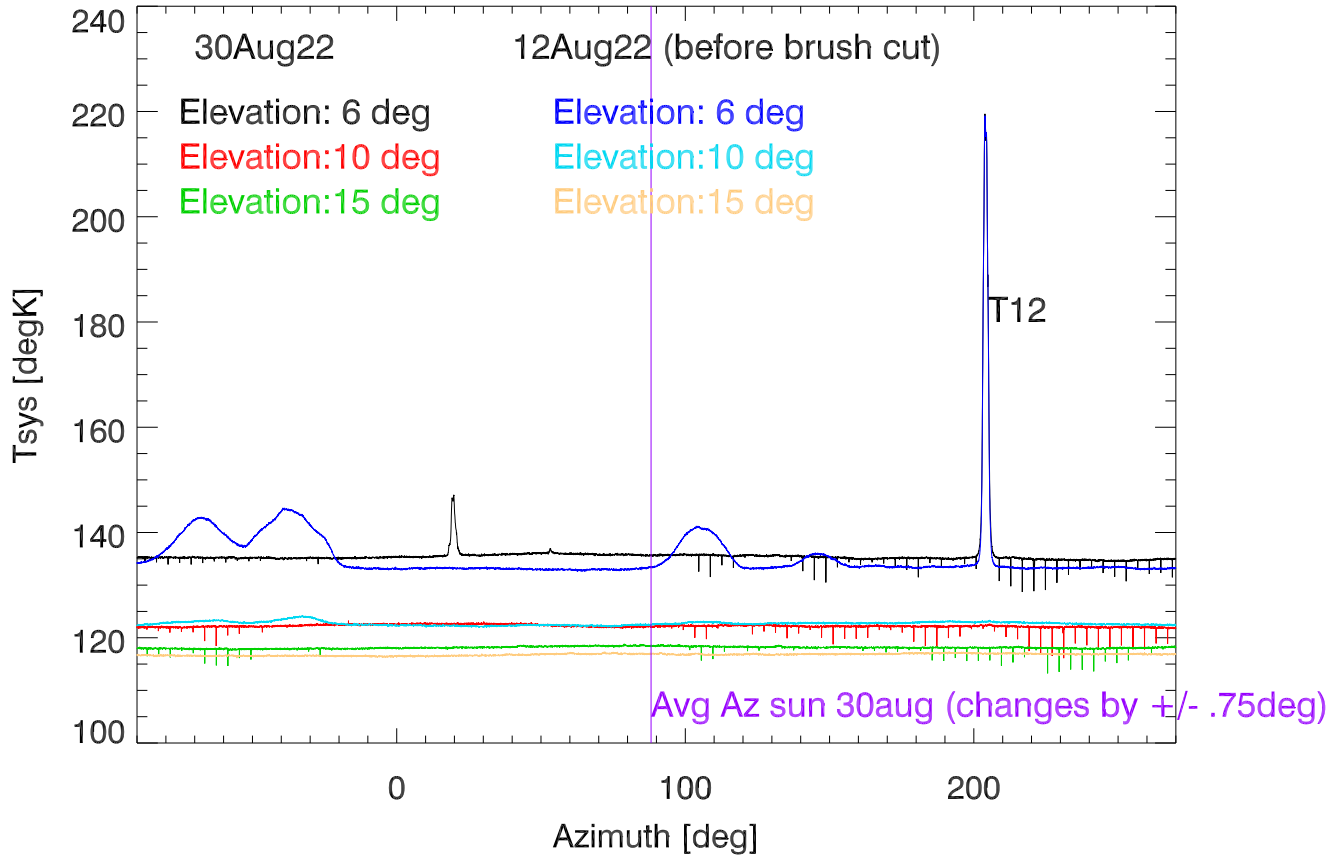
220830 12meter,tsys vs azimuth. cfr:8504 Mhz. PoIA



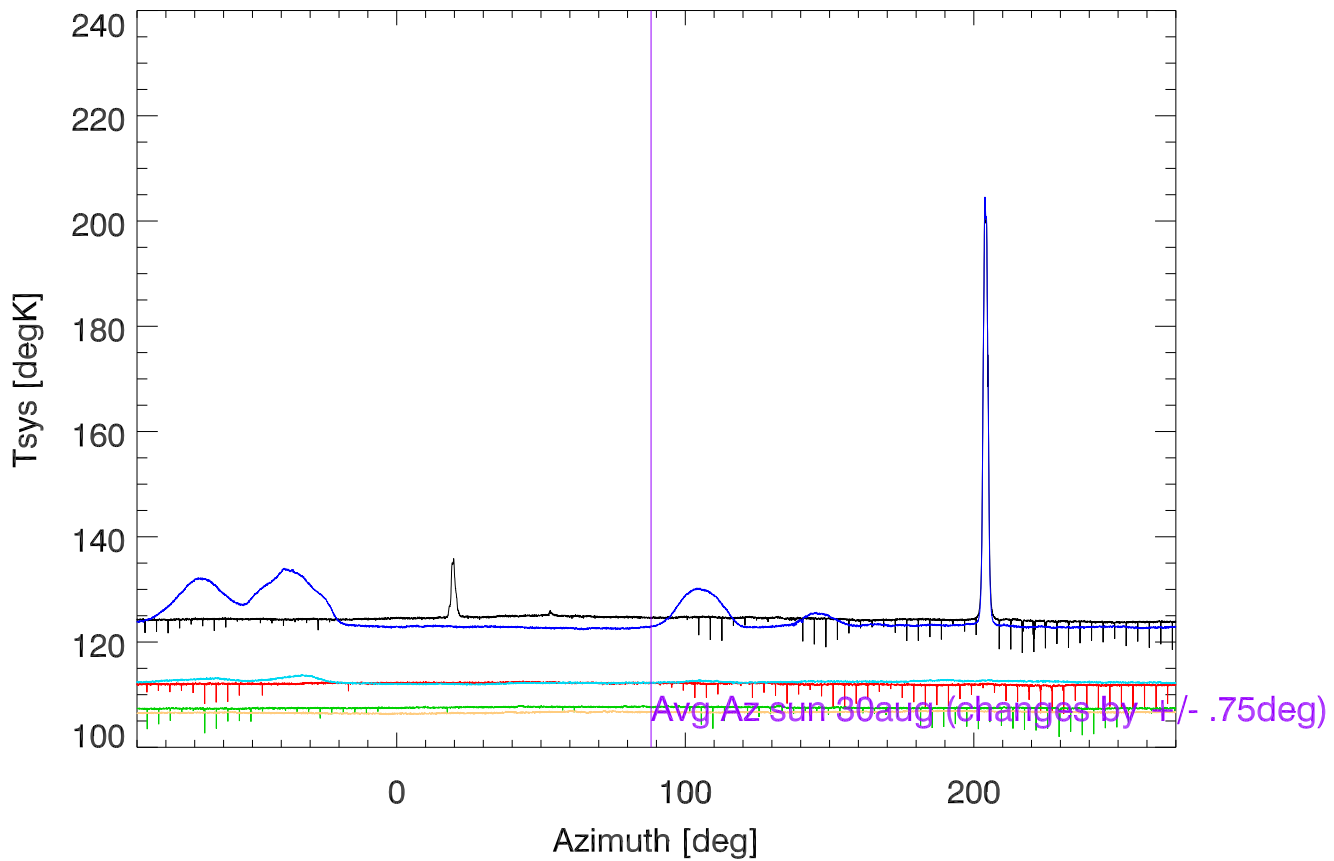
PoIB



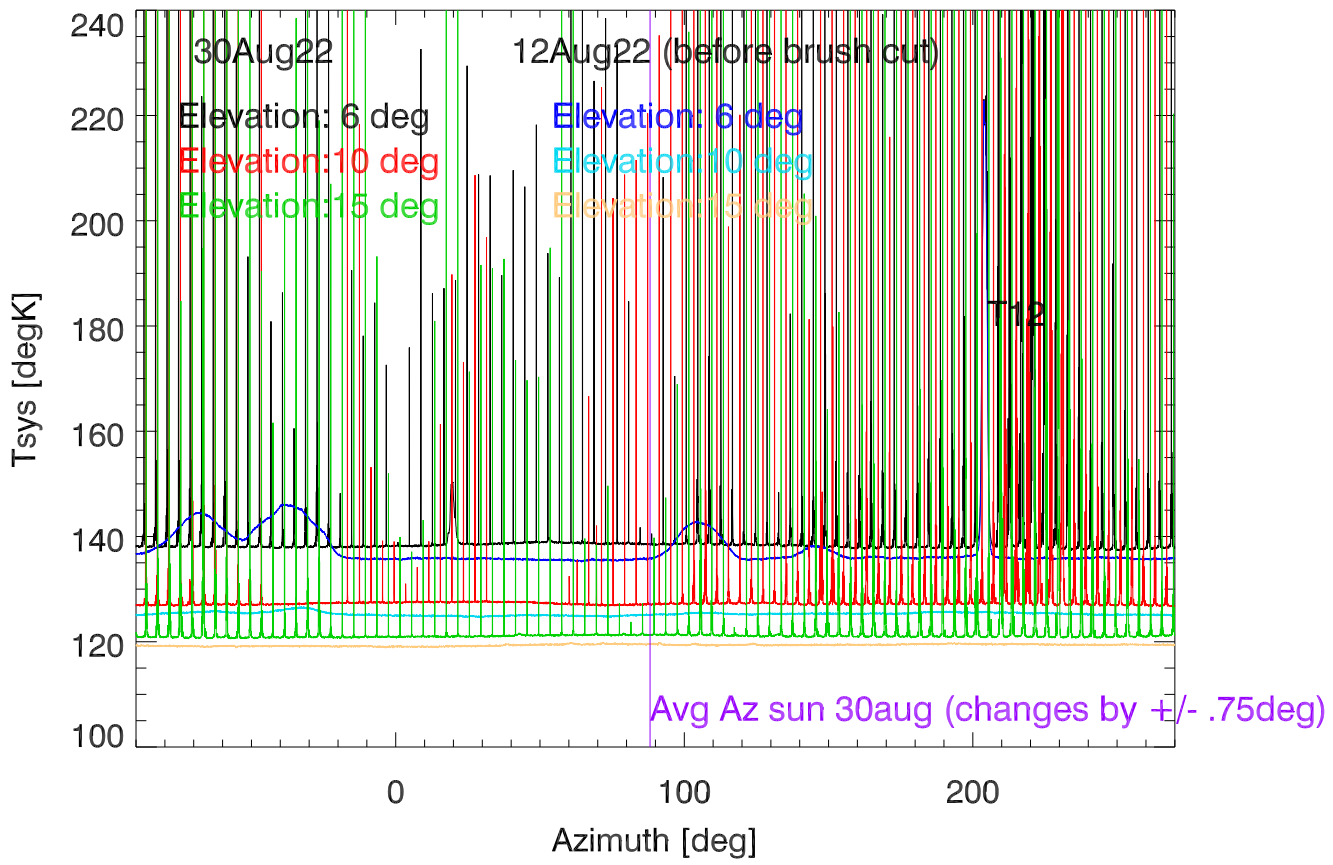
220830 12meter,tsys vs azimuth. cfr:8646 Mhz. PoIA



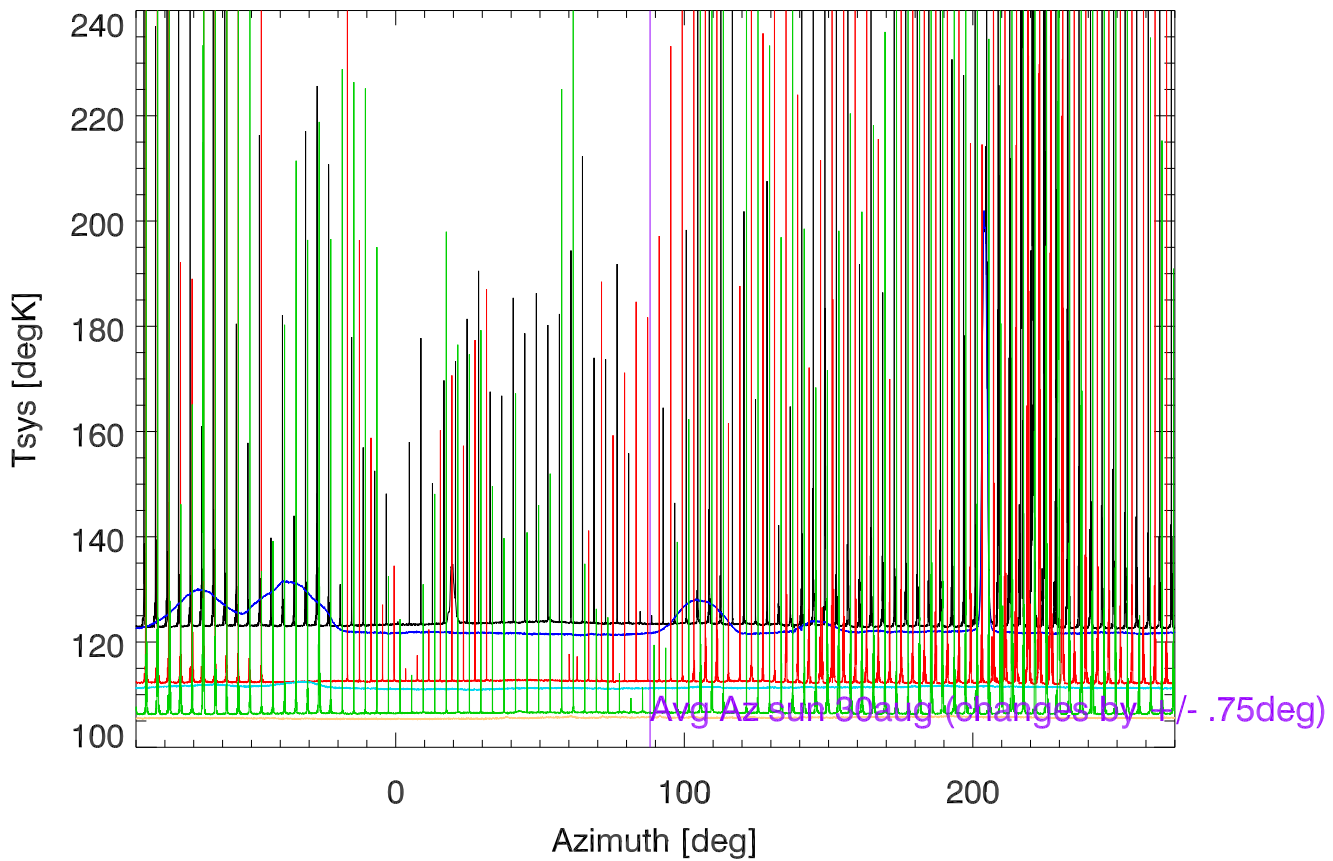
PoIB



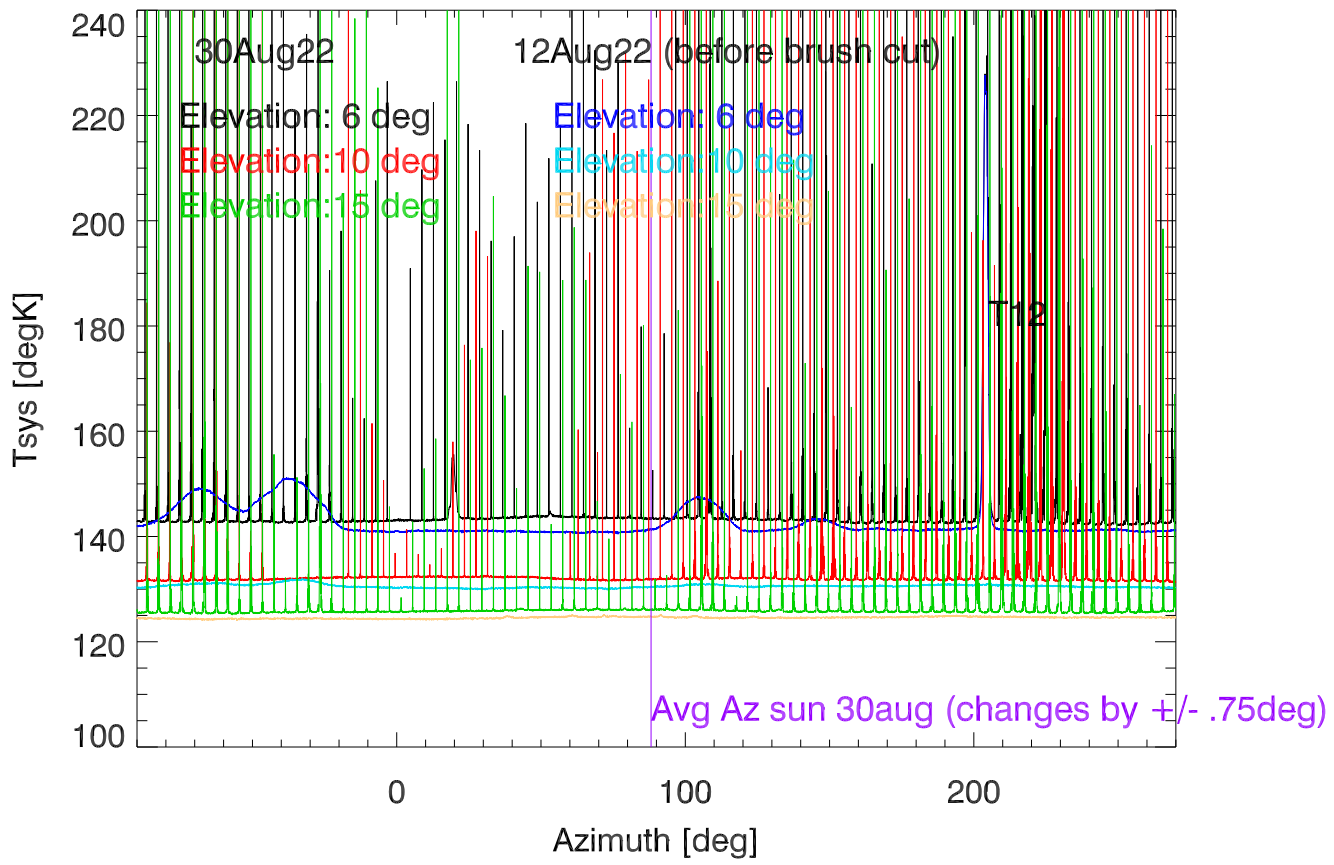
220830 12meter,tsys vs azimuth. cfr:8788 Mhz. PoIA



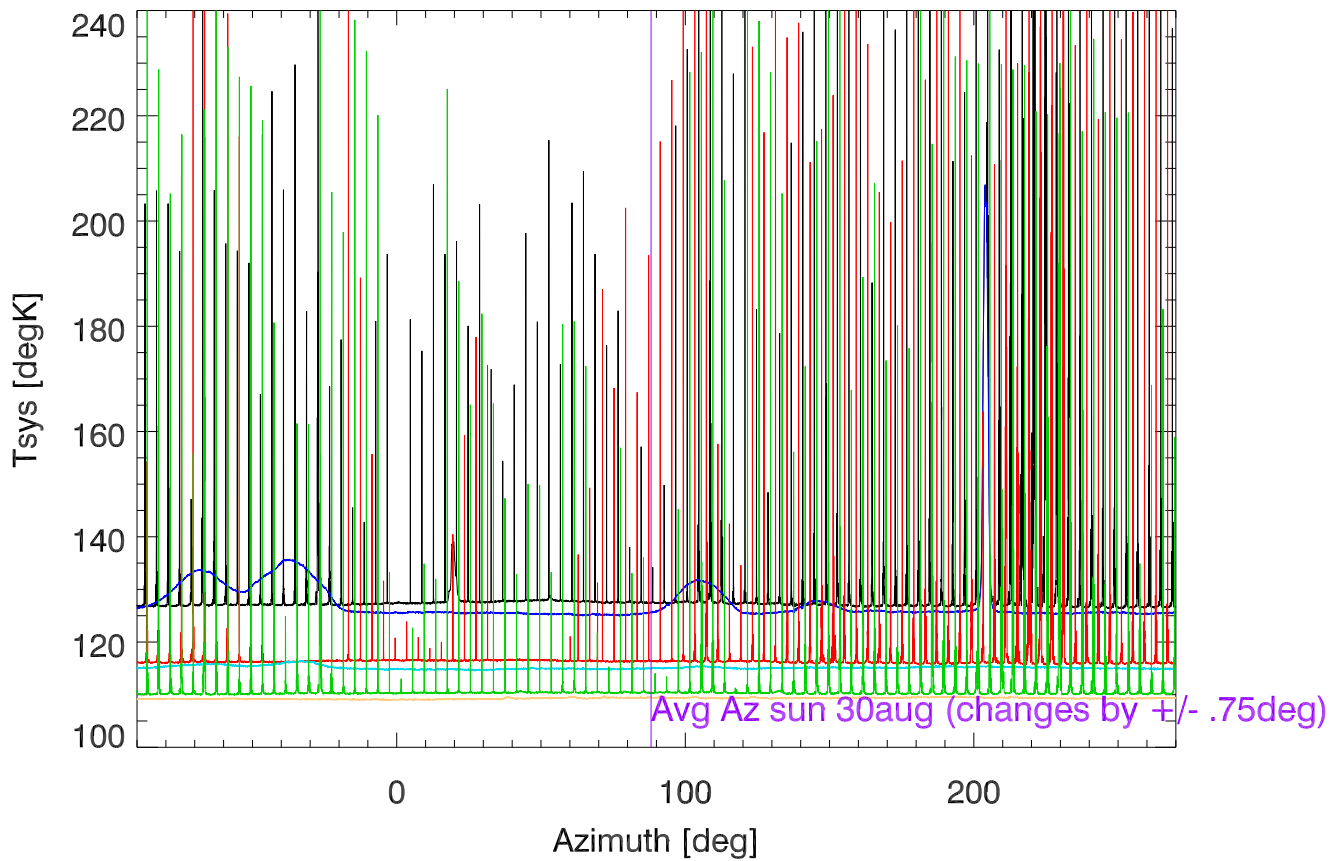
PoIB



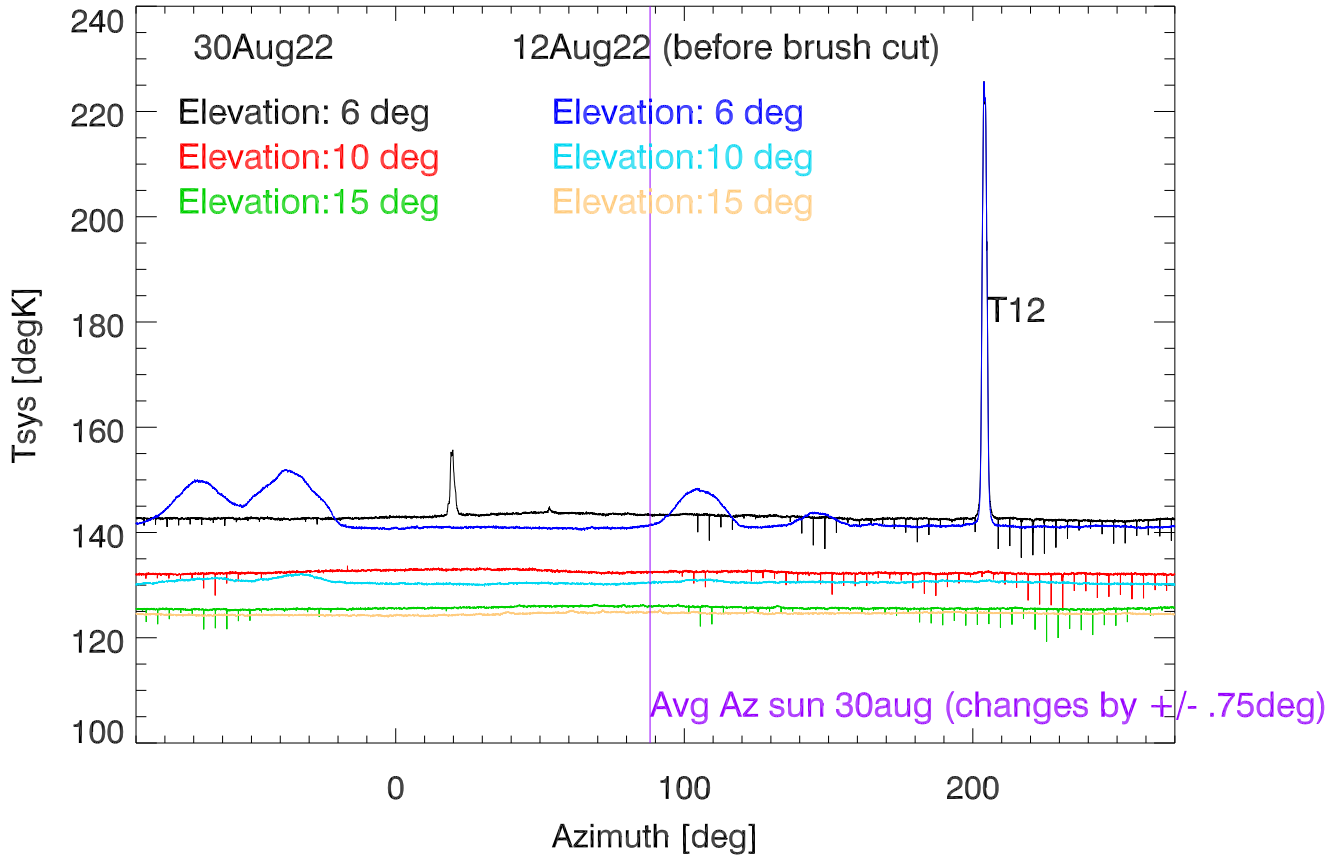
220830 12meter,tsys vs azimuth. cfr:8930 Mhz. PoIA



PoIB



220830 12meter,tsys vs azimuth. cfr:9072 Mhz. PoIA



PoIB

